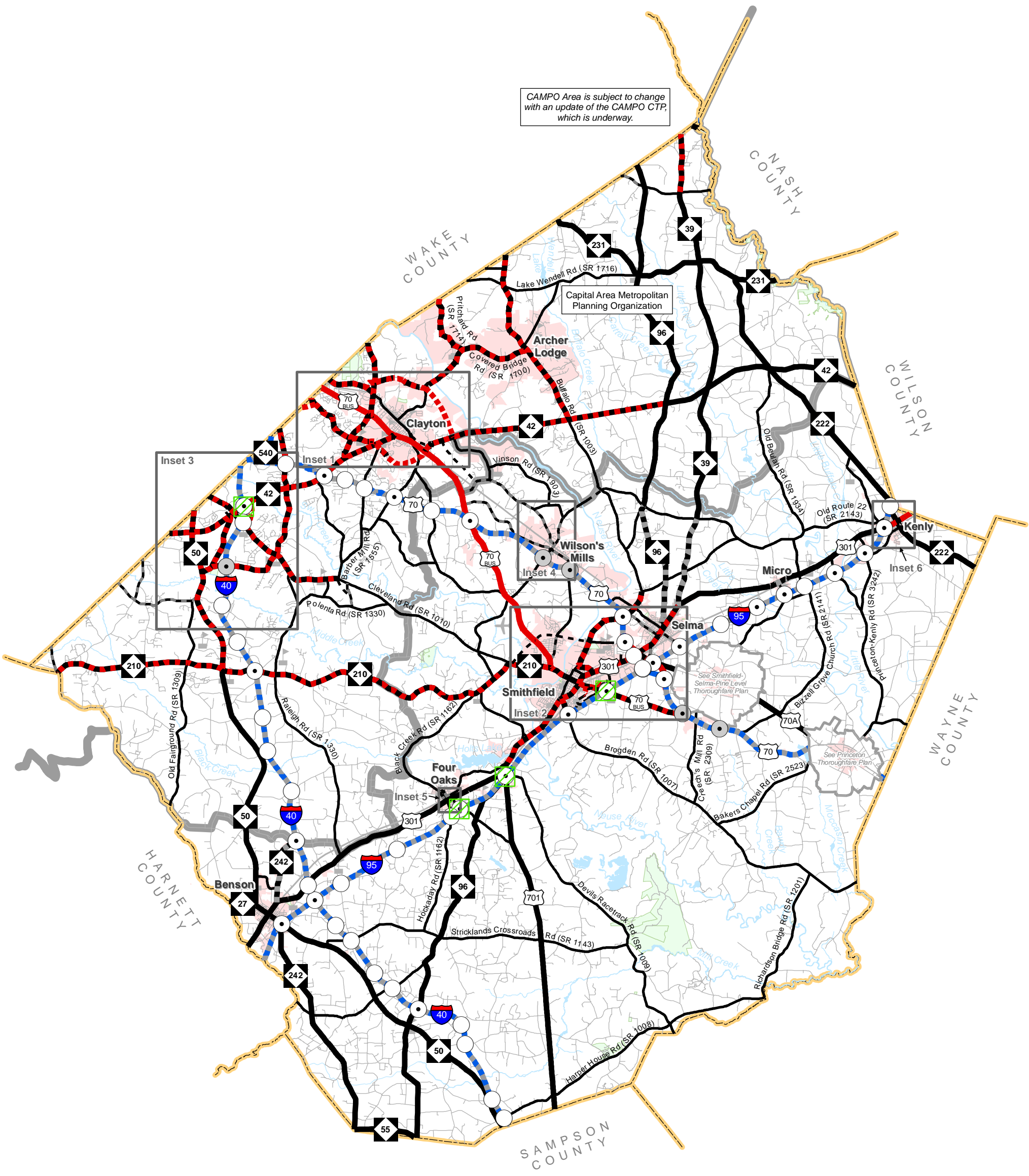


CAMPO Area is subject to change with an update of the CAMPO CTP, which is underway.



Inset 3

Inset 1

Inset 2


Inset 4

Inset 6

- Freeways**
- Existing
  - Needs Improvement
  - Recommended
- Expressways**
- Existing
  - Needs Improvement
  - Recommended
- Boulevards**
- Existing
  - Needs Improvement
  - Recommended

- Other Major Thoroughfares**
- Existing
  - Needs Improvement
  - Recommended
- Minor Thoroughfares**
- Existing
  - Needs Improvement
  - Recommended

- Existing Grade Separation
- Proposed Grade Separation
- Existing Interchange
- Improved Interchange
- Proposed Interchange



Sheet 2 of 5

Base map date: April, 2009

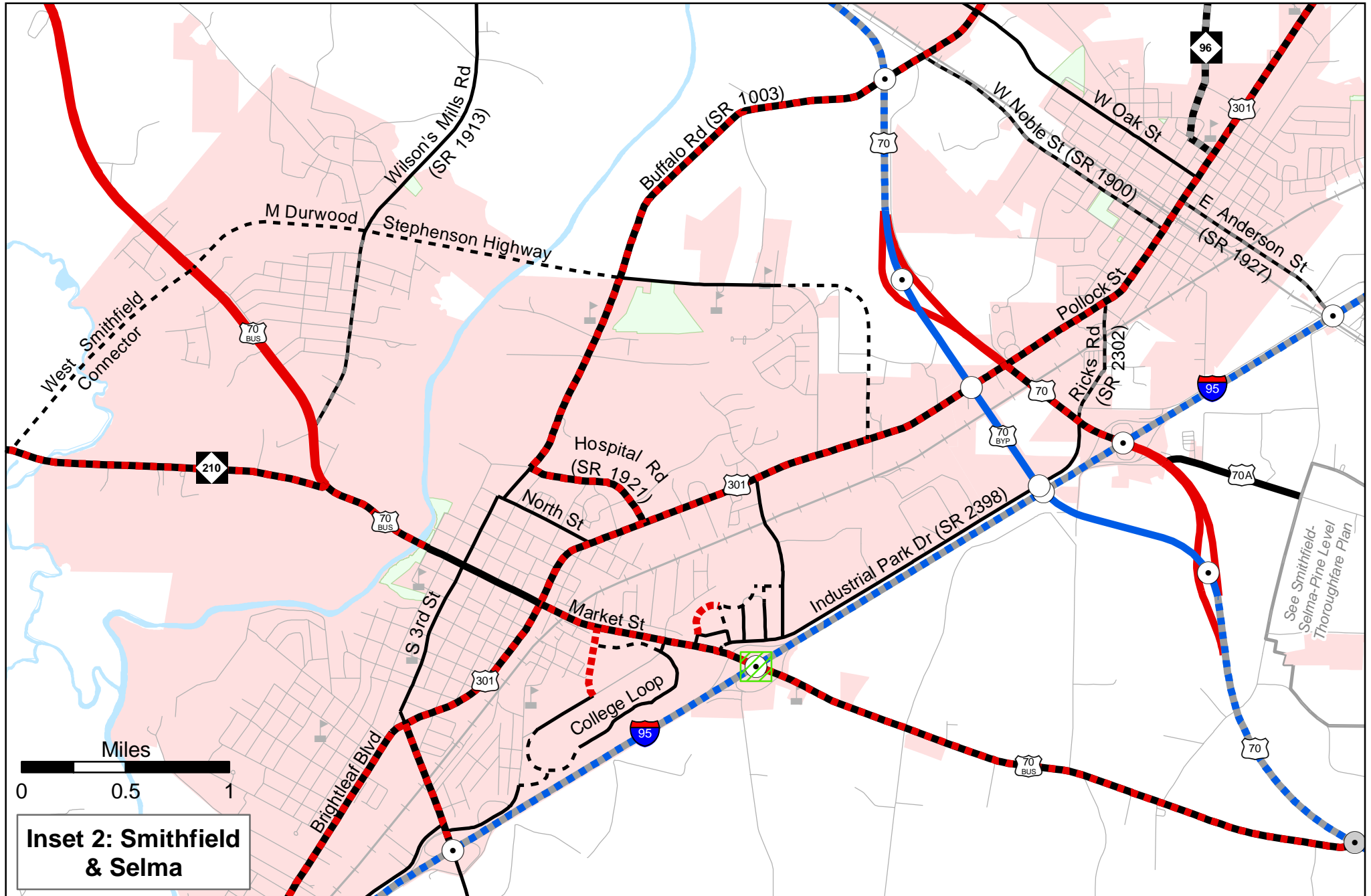
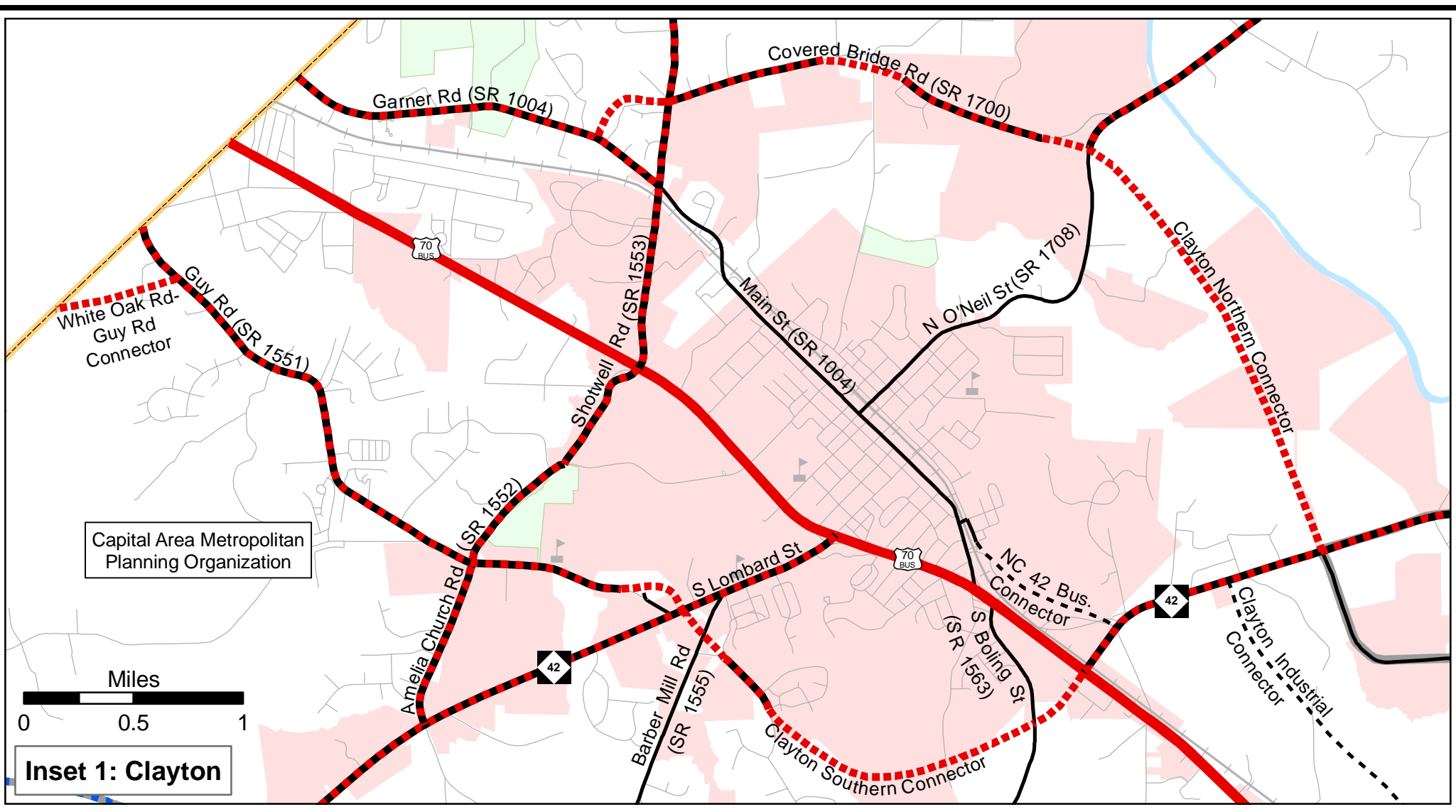
Refer to CTP document for more details

### Highway Map



## Johnston County Comprehensive Transportation Plan

Plan date: July 7, 2011



<b>Freeways</b>	<b>Other Major Thoroughfares</b>
Existing	Existing
Needs Improvement	Needs Improvement
Recommended	Recommended
<b>Expressways</b>	<b>Minor Thoroughfares</b>
Existing	Existing
Needs Improvement	Needs Improvement
Recommended	Recommended
<b>Boulevards</b>	Existing Grade Separation
Existing	Proposed Grade Separation
Needs Improvement	Existing Interchange
Recommended	Improved Interchange
	Proposed Interchange



Sheet 2A of 5

Base map date: April, 2009

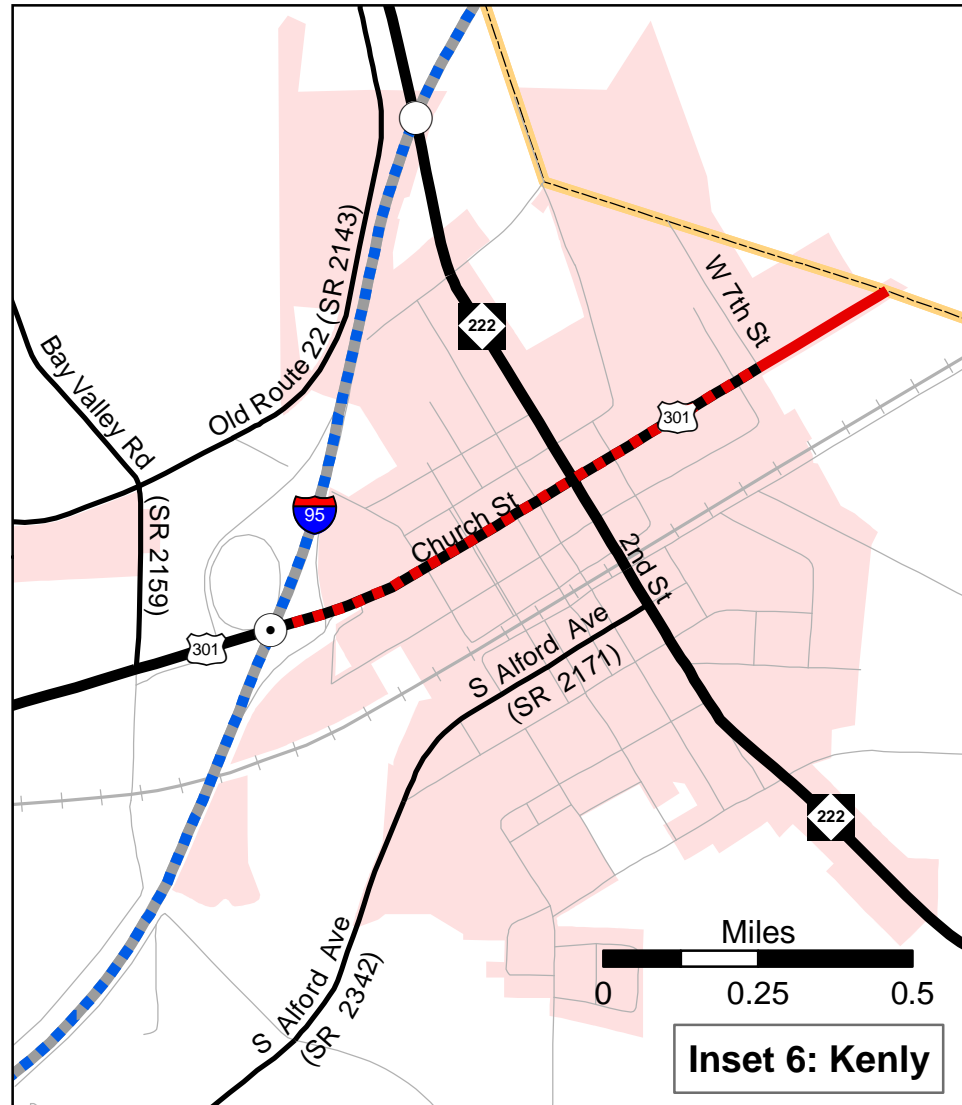
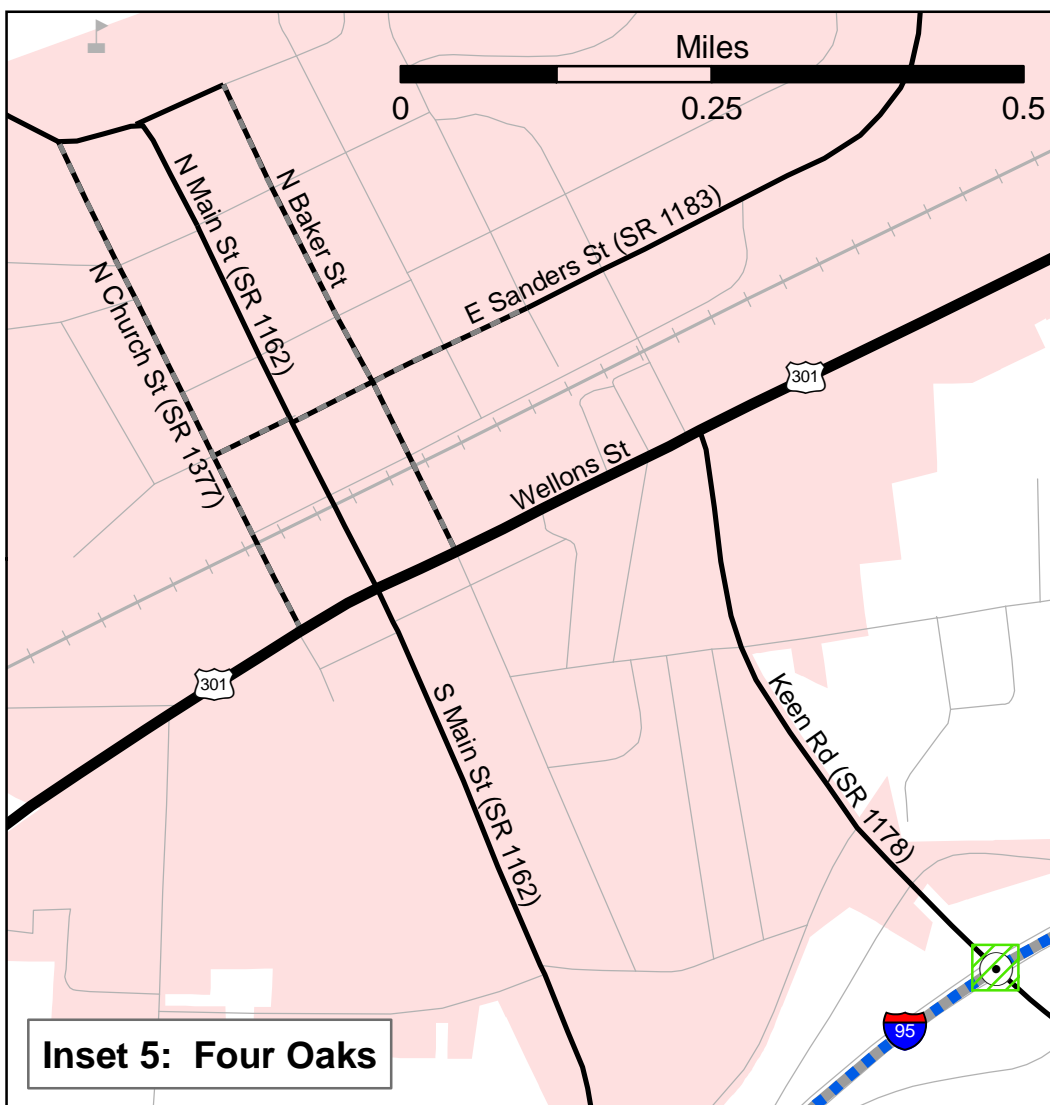
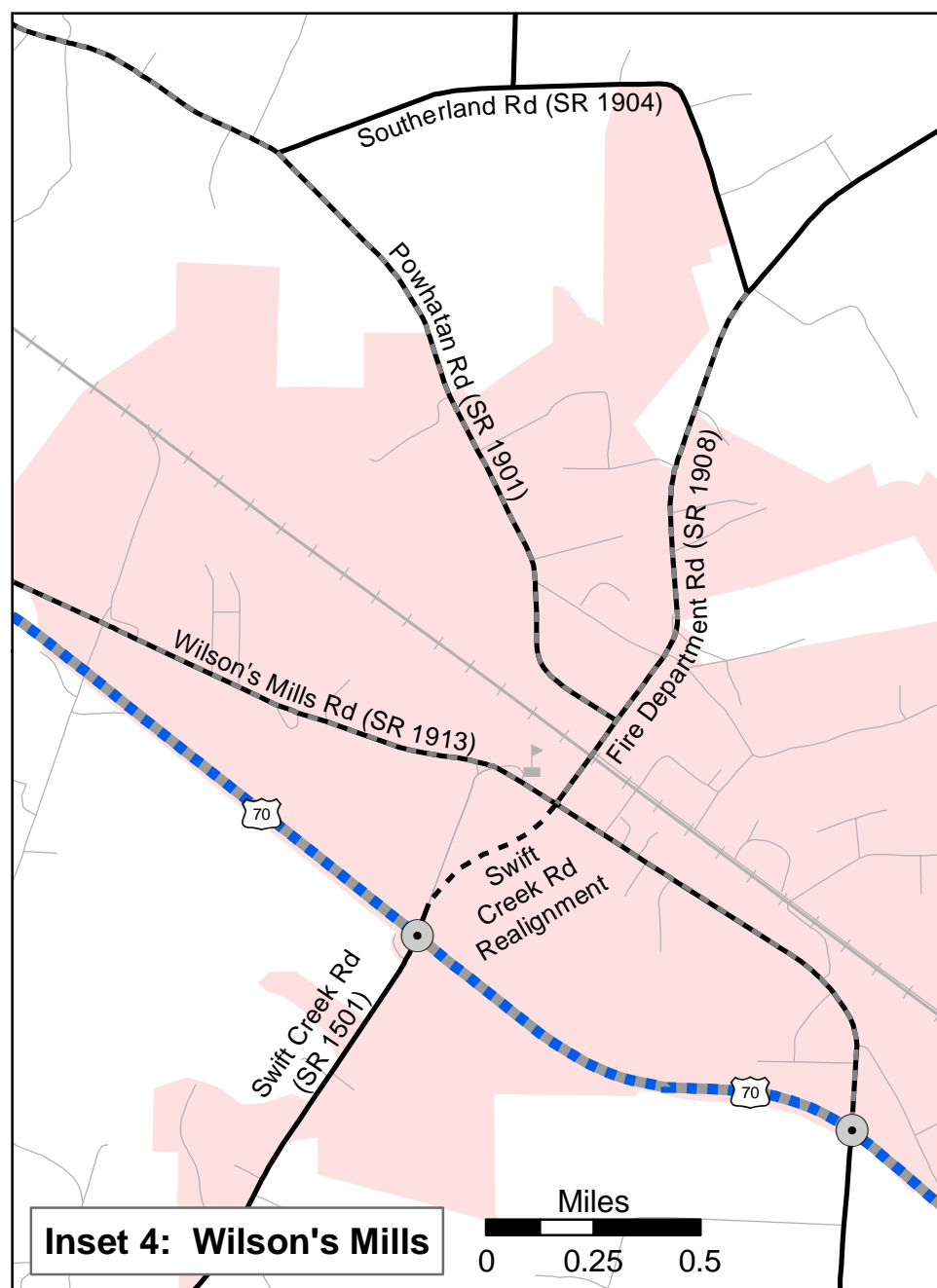
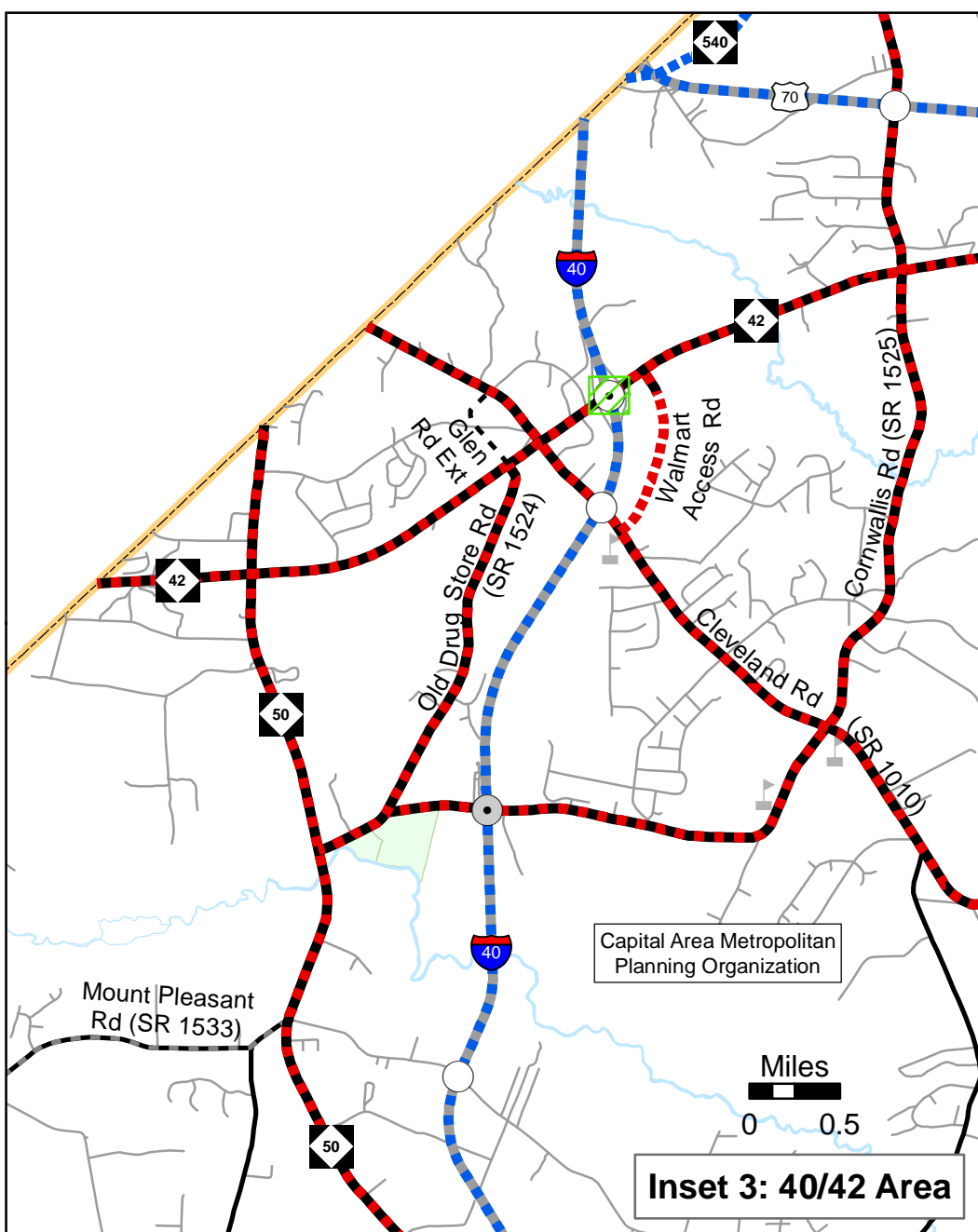
Refer to CTP document for more details

### Highway Map Insets 1 & 2



## Johnston County Comprehensive Transportation Plan

Plan date: July 7, 2011



<b>Freeways</b>	<b>Other Major Thoroughfares</b>
Existing	Existing
Needs Improvement	Needs Improvement
Recommended	Recommended
<b>Expressways</b>	<b>Minor Thoroughfares</b>
Existing	Existing
Needs Improvement	Needs Improvement
Recommended	Recommended
<b>Boulevards</b>	Existing Grade Separation
Existing	Proposed Grade Separation
Needs Improvement	Existing Interchange
Recommended	Proposed Interchange
	Improved Interchange
	Proposed Interchange



Sheet 2B of 5

Base map date: April, 2009

Refer to CTP document for more details

### Highway Map Insets 3, 4, 5, & 6



## Johnston County Comprehensive Transportation Plan

Plan date: July 7, 2011